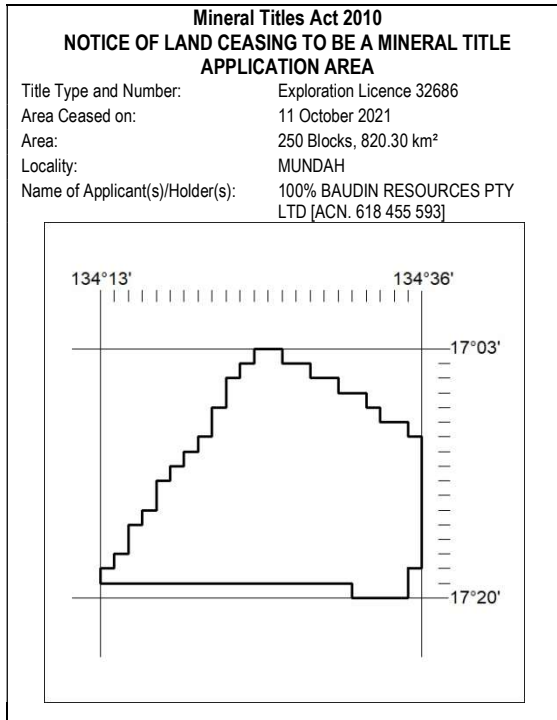


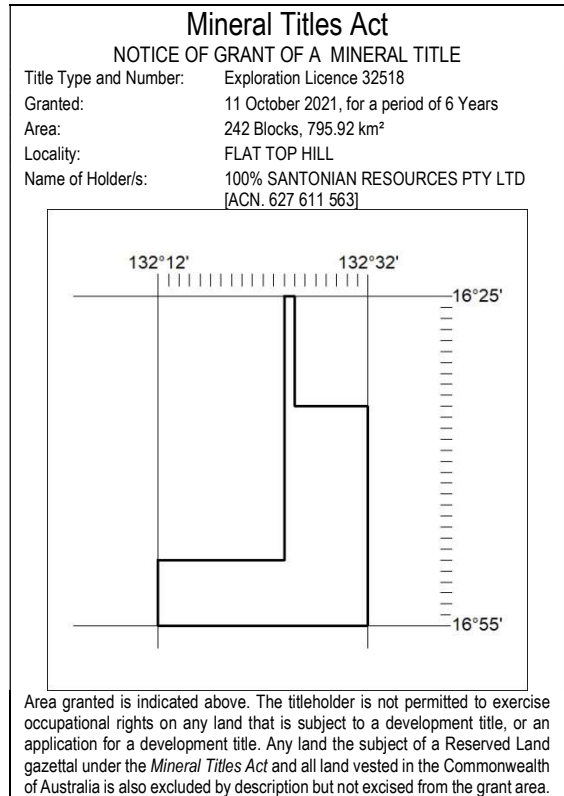
**MN100/21**

**DARWIN**

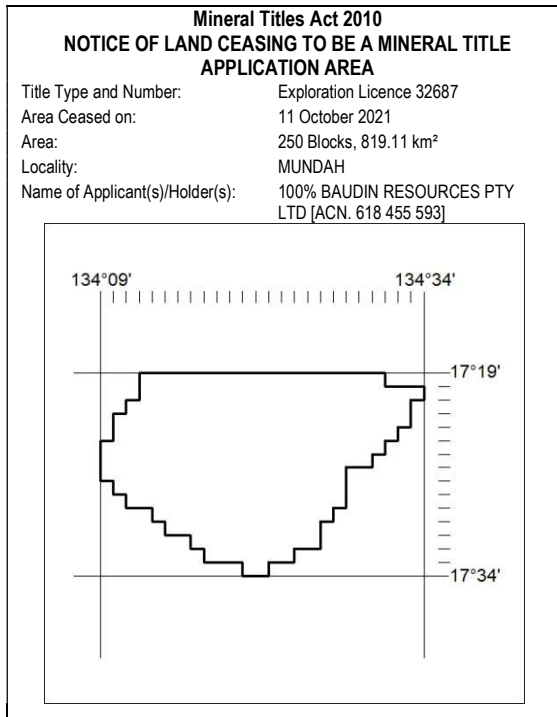
**12 October 2021**



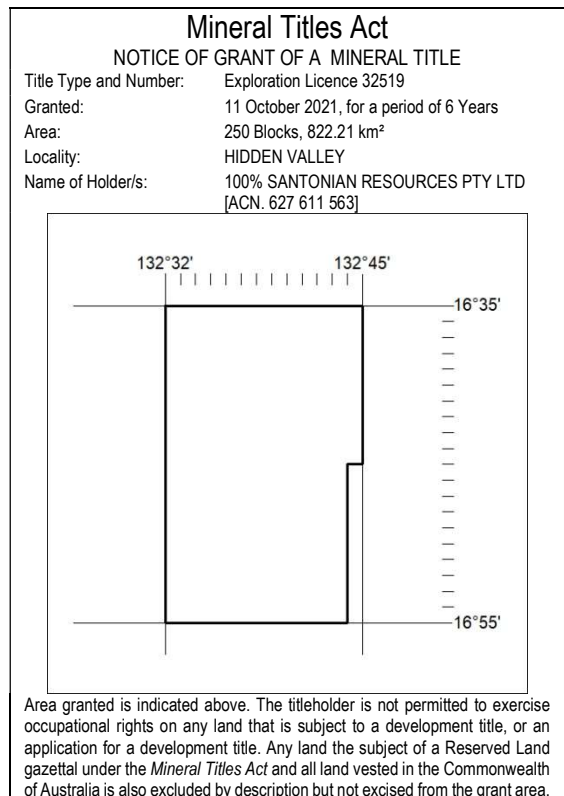
**378/21**



**380/21**



**379/21**



**381/21**

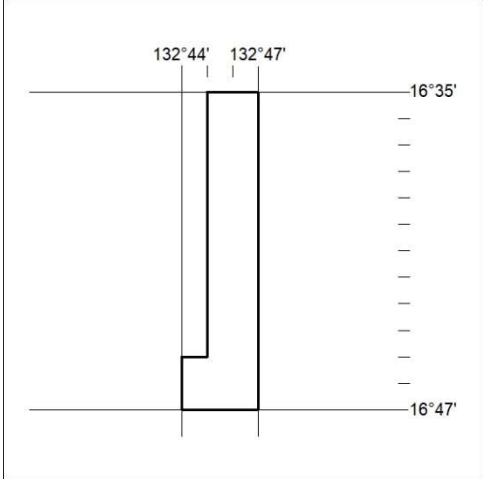
**MN100/21**

**DARWIN**

**12 October 2021**

**Mineral Titles Act**  
NOTICE OF GRANT OF A MINERAL TITLE

Title Type and Number: Exploration Licence 32520  
 Granted: 11 October 2021, for a period of 6 Years  
 Area: 26 Blocks, 85.54 km<sup>2</sup>  
 Locality: HIDDEN VALLEY  
 Name of Holder/s: 100% SANTONIAN RESOURCES PTY LTD  
 [ACN. 627 611 563]

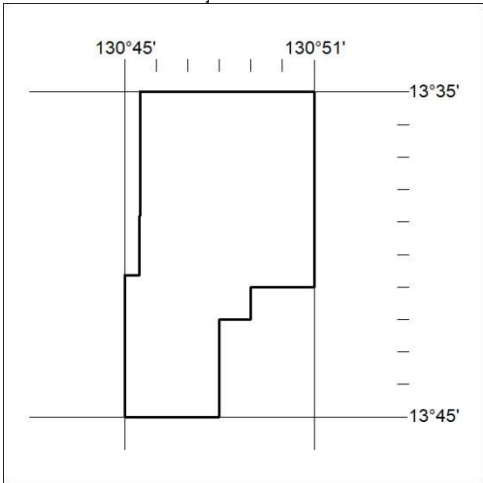


Area granted is indicated above. The titleholder is not permitted to exercise occupational rights on any land that is subject to a development title, or an application for a development title. Any land the subject of a Reserved Land gazettal under the *Mineral Titles Act* and all land vested in the Commonwealth of Australia is also excluded by description but not excised from the grant area.

**382/21**

**Mineral Titles Act**  
NOTICE OF GRANT OF A MINERAL TITLE

Title Type and Number: Exploration Licence 32671  
 Granted: 11 October 2021, for a period of 6 Years  
 Area: 49 Blocks, 154.55 km<sup>2</sup>  
 Locality: DALY RIVER  
 Name of Holder/s: 100% MAY DRILLING PTY LTD [ACN. 123 393  
 135]



Area granted is indicated above. The titleholder is not permitted to exercise occupational rights on any land that is subject to a development title, or an application for a development title. Any land the subject of a Reserved Land gazettal under the *Mineral Titles Act* and all land vested in the Commonwealth of Australia is also excluded by description but not excised from the grant area.

**383/21**