

MN127/19

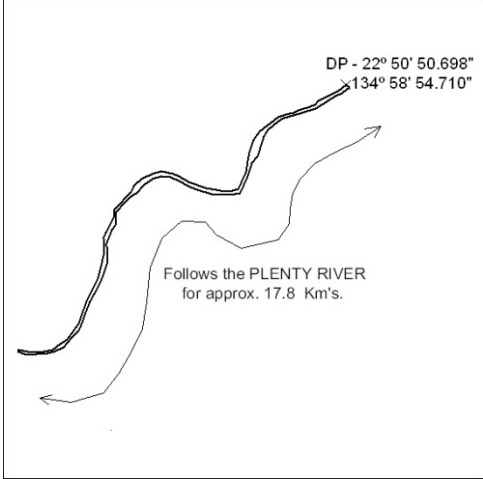
DARWIN

21 October 2019

Mineral Titles Act 2010

NOTICE OF LAND CEASING TO BE A MINERAL TITLE AREA

Title Type and Number:	Mineral Lease (Southern) 177
Area ceased on:	21 October 2019
Area:	205.00 Hectares
Locality:	DELNY
Name of Applicants(s)/Holder(s):	100% IN MINERALS PTY LTD [ACN. 092 036 603]



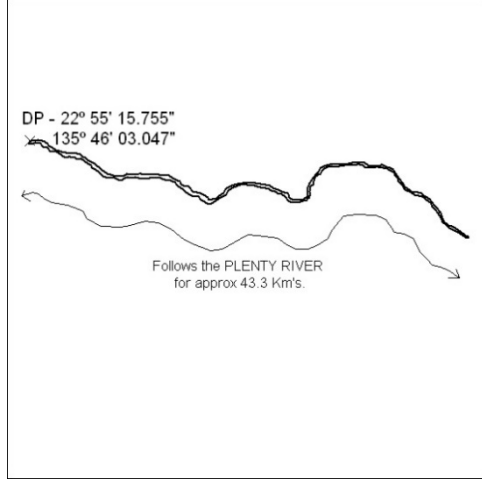
Follows the PLENTY RIVER
for approx. 17.8 Km's.

442/19

Mineral Titles Act 2010

NOTICE OF LAND CEASING TO BE A MINERAL TITLE AREA

Title Type and Number:	Mineral Lease (Southern) 179
Area ceased on:	21 October 2019
Area:	843.00 Hectares
Locality:	JINKA
Name of Applicants(s)/Holder(s):	100% IN MINERALS PTY LTD [ACN. 092 036 603]



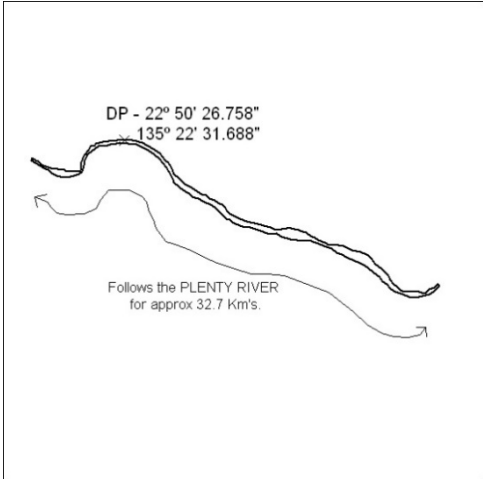
Follows the PLENTY RIVER
for approx 43.3 Km's.

444/19

Mineral Titles Act 2010

NOTICE OF LAND CEASING TO BE A MINERAL TITLE AREA

Title Type and Number:	Mineral Lease (Southern) 178
Area ceased on:	21 October 2019
Area:	751.00 Hectares
Locality:	DNEIPER
Name of Applicants(s)/Holder(s):	100% IN MINERALS PTY LTD [ACN. 092 036 603]



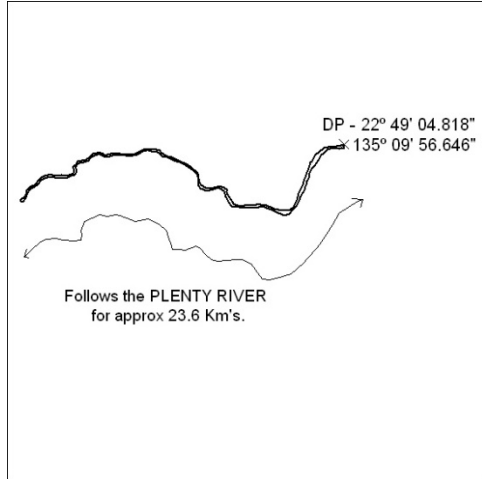
Follows the PLENTY RIVER
for approx 32.7 Km's.

443/19

Mineral Titles Act 2010

NOTICE OF LAND CEASING TO BE A MINERAL TITLE AREA

Title Type and Number:	Mineral Lease (Southern) 182
Area ceased on:	21 October 2019
Area:	421.00 Hectares
Locality:	DNEIPER
Name of Applicants(s)/Holder(s):	100% IN MINERALS PTY LTD [ACN. 092 036 603]



Follows the PLENTY RIVER
for approx 23.6 Km's.

445/19

MN127/19

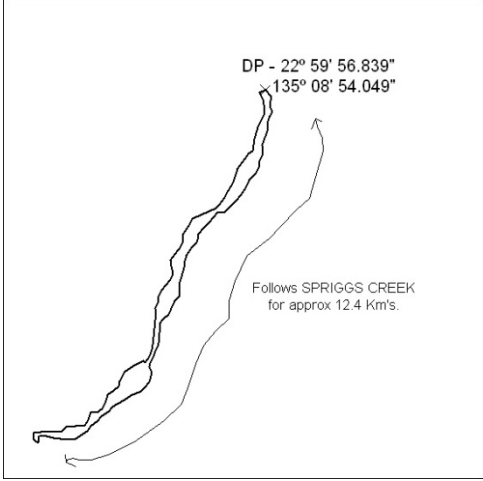
DARWIN

21 October 2019

Mineral Titles Act 2010

NOTICE OF LAND CEASING TO BE A MINERAL TITLE AREA

Title Type and Number: Mineral Lease (Southern) 183
 Area ceased on: 21 October 2019
 Area: 226.00 Hectares
 Locality: QUARTZ
 Name of Applicants(s)/Holder(s): 100% IN MINERALS PTY LTD
 [ACN. 092 036 603]



DP - 22° 59' 56.839"
135° 08' 54.049"

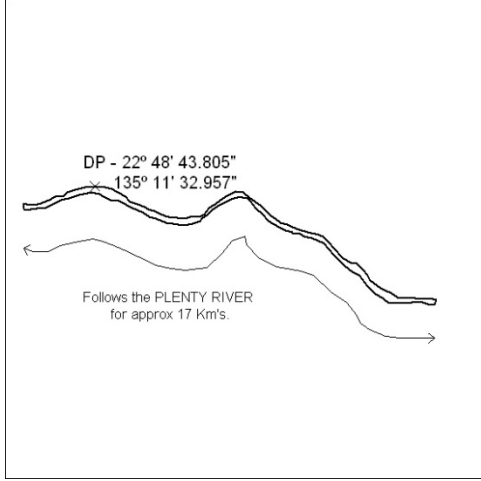
Follows SPRIGGS CREEK
for approx 12.4 Km's.

446/19

Mineral Titles Act 2010

NOTICE OF LAND CEASING TO BE A MINERAL TITLE AREA

Title Type and Number: Mineral Lease (Southern) 185
 Area ceased on: 21 October 2019
 Area: 433.00 Hectares
 Locality: DNEIPER
 Name of Applicants(s)/Holder(s): 100% IN MINERALS PTY LTD
 [ACN. 092 036 603]



DP - 22° 48' 43.805"
135° 11' 32.957"

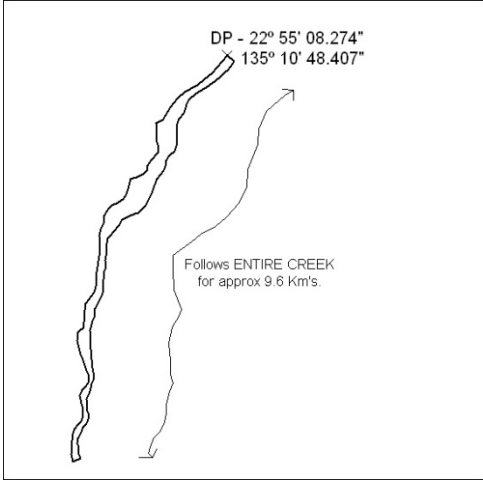
Follows the PLENTY RIVER
for approx 17 Km's.

448/19

Mineral Titles Act 2010

NOTICE OF LAND CEASING TO BE A MINERAL TITLE AREA

Title Type and Number: Mineral Lease (Southern) 184
 Area ceased on: 21 October 2019
 Area: 202.00 Hectares
 Locality: DNEIPER
 Name of Applicants(s)/Holder(s): 100% IN MINERALS PTY LTD
 [ACN. 092 036 603]



DP - 22° 55' 08.274"
135° 10' 48.407"

Follows ENTIRE CREEK
for approx 9.6 Km's.

447/19