

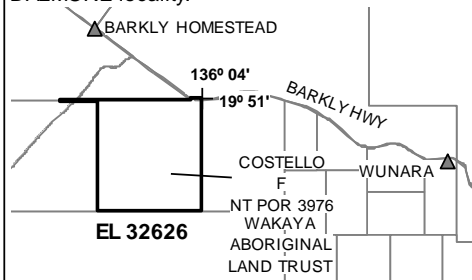
# NOTICE OF MINERAL TITLE APPLICATIONS OVER ABORIGINAL LAND

## MINERAL TITLES ACT 2010 SECTION 71

### Objections/Submissions to Mineral Title applications (s71 [3])

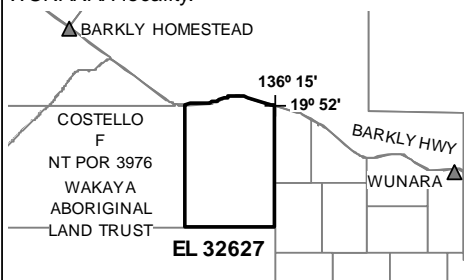
The landowner(s) of land in respect of which the following applications are made may lodge an objection to the grant of the application; any other persons may lodge a submission. Objections and submissions must be lodged in writing to the Department of Industry, Tourism and Trade, GPO Box 4550, DARWIN NT 0801 or emailed to [titles.info@nt.gov.au](mailto:titles.info@nt.gov.au). Objections and submissions can also be lodged at Centrepont Building, 48-50 Smith Street, Darwin, within 30 days from the relevant Notification Date, which is set out below.

Exploration Licence 32626 sought by BARKLY OPERATIONS PTY LTD, ACN 641 856 706 over an area of 215 Blocks (641 km<sup>2</sup>) depicted below for a term of 6 years, within the DALMORE locality.



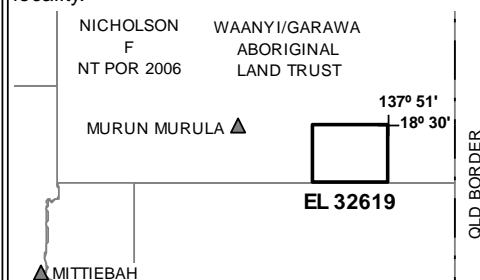
Not To Scale NMIG Map Sheet No: 6058

Exploration Licence 32627 sought by BARKLY OPERATIONS PTY LTD, ACN 641 856 706 over an area of 170 Blocks (518 km<sup>2</sup>) depicted below for a term of 6 years, within the WONARAH locality.



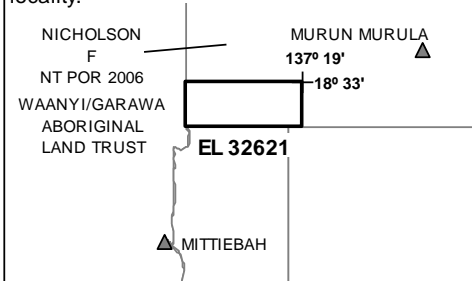
Not To Scale NMIG Map Sheet No: 6158

Exploration Licence 32619 sought by CIENTIFICA PTY LTD, ACN 645 504 178 over an area of 80 Blocks (237 km<sup>2</sup>) depicted below for a term of 6 years, within the CARRARA locality.



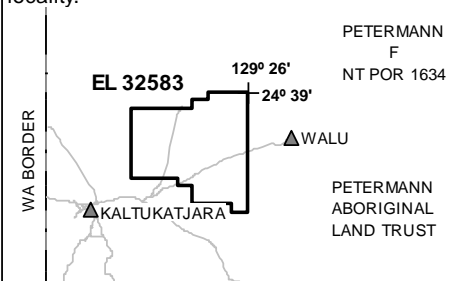
Not To Scale NMIG Map Sheet No: 6460

Exploration Licence 32621 sought by CIENTIFICA PTY LTD, ACN 645 504 178 over an area of 60 Blocks (162 km<sup>2</sup>) depicted below for a term of 6 years, within the MITCHIEBO locality.



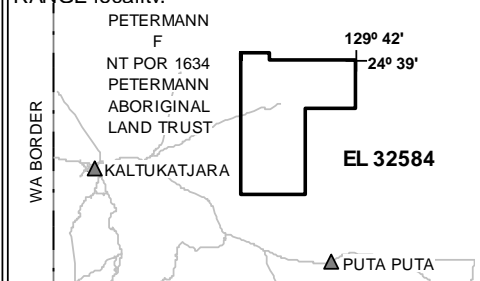
Not To Scale NMIG Map Sheet No: 6360

Exploration Licence 32583 sought by TODD RIVER METALS PTY LTD, ACN 600 314 038 over an area of 157 Blocks (490 km<sup>2</sup>) depicted below for a term of 6 years, within the HULL locality.



Not To Scale NMIG Map Sheet No: 4748

Exploration Licence 32584 sought by TODD RIVER METALS PTY LTD, ACN 600 314 038 over an area of 199 Blocks (621 km<sup>2</sup>) depicted below for a term of 6 years, within the BLOODS RANGE locality.



Not To Scale NMIG Map Sheet No: 4848