

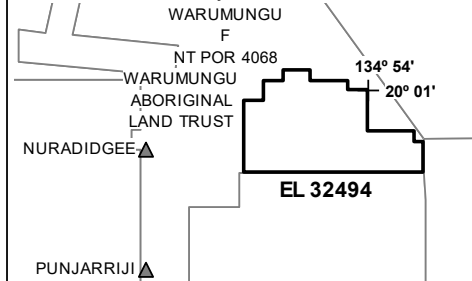
# NOTICE OF MINERAL TITLE APPLICATIONS OVER ABORIGINAL LAND

## MINERAL TITLES ACT 2010 SECTION 71

### Objections/Submissions to Mineral Title applications (s71 [3])

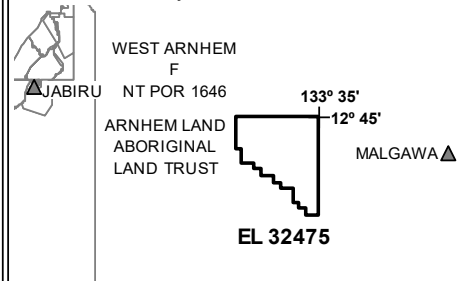
The landowner(s) of land in respect of which the following applications are made may lodge an objection to the grant of the application; any other persons may lodge a submission. Objections and submissions must be lodged in writing to the Department of Industry, Tourism and Trade, GPO Box 4550, DARWIN NT 0801 or emailed to [titles.info@nt.gov.au](mailto:titles.info@nt.gov.au). Objections and submissions can also be lodged at Centrepont Building, 48-50 Smith Street, Darwin, within 30 days from the relevant Notification Date, which is set out below.

Exploration Licence 32494 sought by BREMA RESOURCES PTY LTD, ACN 643 480 693 over an area of 156 Blocks (444 km<sup>2</sup>) depicted below for a term of 6 years, within the OORADIDGEE locality.



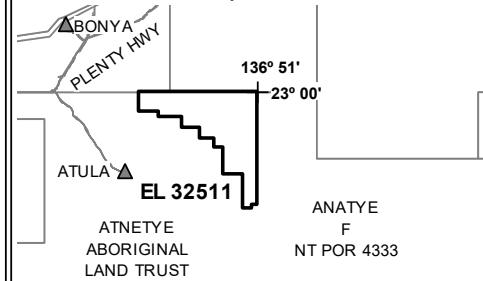
Not To Scale NMIG Map Sheet No: 5857

Exploration Licence 32475 sought by G E RESOURCES PTY LTD, ACN 096 473 737 over an area of 134 Blocks (449 km<sup>2</sup>) depicted below for a term of 6 years, within the HOWSHIP locality.



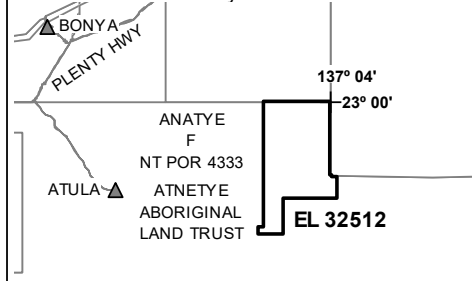
Not To Scale NMIG Map Sheet No: 5572

Exploration Licence 32511 sought by LIBERATION RESOURCES PTY LTD, ACN 644 163 459 over an area of 250 Blocks (790 km<sup>2</sup>) depicted below for a term of 6 years, within the PLENTY RIVER locality.



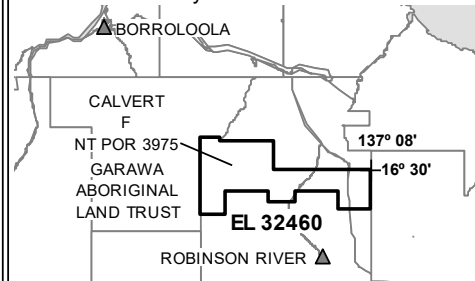
Not To Scale NMIG Map Sheet No: 6251

Exploration Licence 32512 sought by LIBERATION RESOURCES PTY LTD, ACN 644 163 459 over an area of 250 Blocks (779 km<sup>2</sup>) depicted below for a term of 6 years, within the PLENTY RIVER locality.



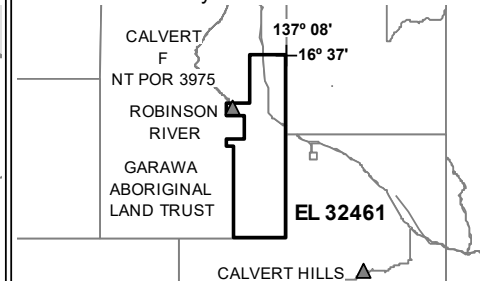
Not To Scale NMIG Map Sheet No: 6251

Exploration Licence 32460 sought by REDBANK OPERATIONS PTY LTD, ACN 109 362 165 over an area of 250 Blocks (812 km<sup>2</sup>) depicted below for a term of 6 years, within the FOELSCHKE locality.



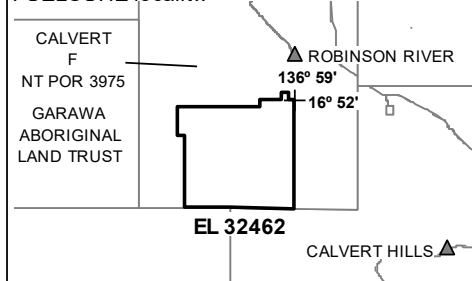
Not To Scale NMIG Map Sheet No: 6264

Exploration Licence 32461 sought by REDBANK OPERATIONS PTY LTD, ACN 109 362 165 over an area of 250 Blocks (794 km<sup>2</sup>) depicted below for a term of 6 years, within the PUNGALINA locality.



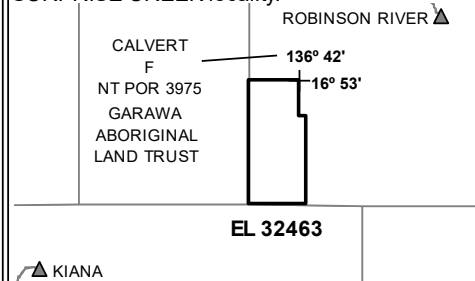
Not To Scale NMIG Map Sheet No: 6364

Exploration Licence 32462 sought by REDBANK OPERATIONS PTY LTD, ACN 109 362 165 over an area of 250 Blocks (780 km<sup>2</sup>) depicted below for a term of 6 years, within the FOELSCHKE locality.



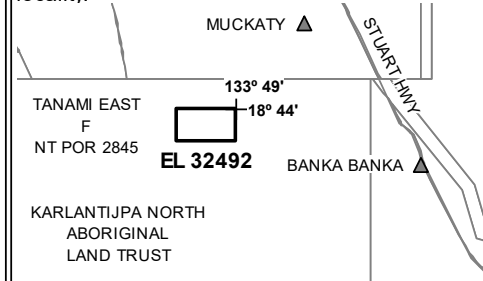
Not To Scale NMIG Map Sheet No: 6264

Exploration Licence 32463 sought by REDBANK OPERATIONS PTY LTD, ACN 109 362 165 over an area of 101 Blocks (309 km<sup>2</sup>) depicted below for a term of 6 years, within the SURPRISE CREEK locality.



Not To Scale NMIG Map Sheet No: 6263

Exploration Licence 32492 sought by SCRIVEN EXPLORATION PTY LTD, ACN 006 264 615 over an area of 8 Blocks (27 km<sup>2</sup>) depicted below for a term of 6 years, within the MUCKATY locality.



Not To Scale NMIG Map Sheet No: 5660

Notification Date: 28 October 2020