

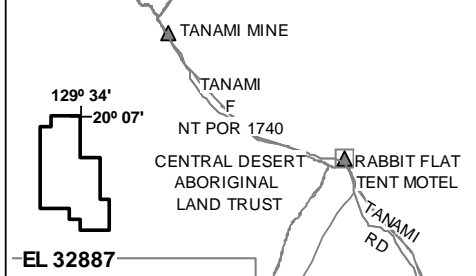
NOTICE OF MINERAL TITLE APPLICATIONS OVER ABORIGINAL LAND

MINERAL TITLES ACT 2010 SECTION 71

Objections/Submissions to Mineral Title applications (s71 [3])

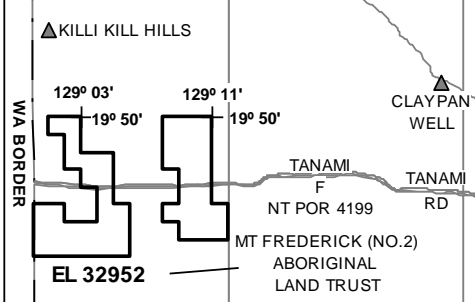
The landowner(s) of land in respect of which the following applications are made may lodge an objection to the grant of the application; any other persons may lodge a submission. Objections and submissions must be lodged in writing to the Department of Industry, Tourism and Trade, GPO Box 4550, DARWIN NT 0801 or emailed to titles.info@nt.gov.au. Objections and submissions can also be lodged at Centrepoint Building, 48-50 Smith Street, Darwin, within 30 days from the relevant Notification Date, which is set out below.

Exploration Licence 32887 sought by CAMPDEN HILL INVESTMENTS PTY LTD, ACN 646 303 068 over an area of 53 Blocks (171 km²) depicted below for a term of 6 years, within the FRANKENIA locality.



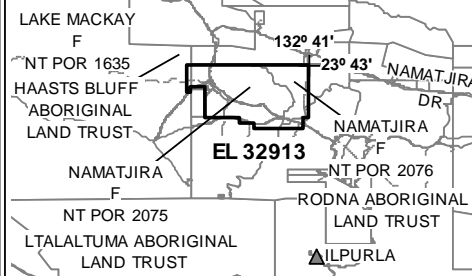
Not To Scale NMIG Map Sheet No: 4857

Exploration Licence 32952 sought by COPPER GREEN PTY LTD, ACN 119 559 974 over an area of 45 Blocks (145 km²) depicted below for a term of 6 years, within the PARGEE locality.



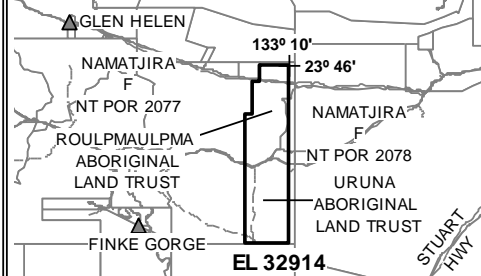
Not To Scale NMIG Map Sheet No: 4758

Exploration Licence 32913 sought by FMG RESOURCES PTY LTD, ACN 095 546 428 over an area of 250 Blocks (786 km²) depicted below for a term of 6 years, within the GOSES BLUFF locality.



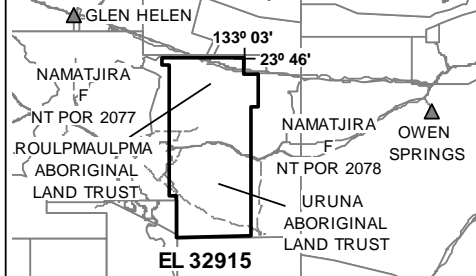
Not To Scale NMIG Map Sheet No: 5350

Exploration Licence 32914 sought by FMG RESOURCES PTY LTD, ACN 095 546 428 over an area of 130 Blocks (392 km²) depicted below for a term of 6 years, within the MACDONELL RANGES locality.



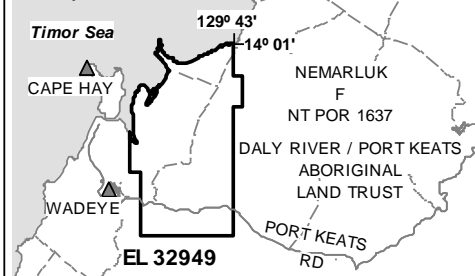
Not To Scale NMIG Map Sheet No: 5550

Exploration Licence 32915 sought by FMG RESOURCES PTY LTD, ACN 095 546 428 over an area of 250 Blocks (757 km²) depicted below for a term of 6 years, within the HERMANSBURG locality.



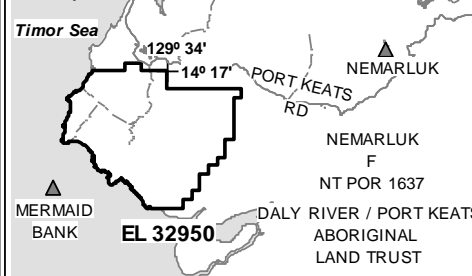
Not To Scale NMIG Map Sheet No: 5450

Exploration Licence 32949 sought by FMG RESOURCES PTY LTD, ACN 095 546 428 over an area of 168 Blocks (513 km²) depicted below for a term of 6 years, within the KEATS locality.



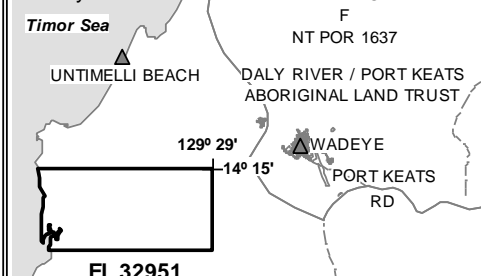
Not To Scale NMIG Map Sheet No: 4869

Exploration Licence 32950 sought by FMG RESOURCES PTY LTD, ACN 095 546 428 over an area of 250 Blocks (780 km²) depicted below for a term of 6 years, within the KEATS locality.



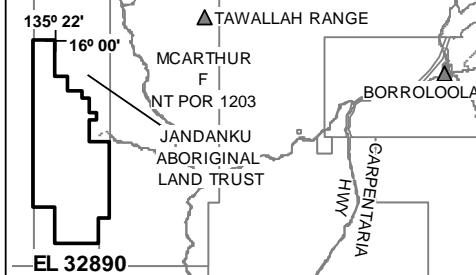
Not To Scale NMIG Map Sheet No: 4869

Exploration Licence 32951 sought by FMG RESOURCES PTY LTD, ACN 095 546 428 over an area of 10 Blocks (29 km²) depicted below for a term of 6 years, within the PEARCE locality.



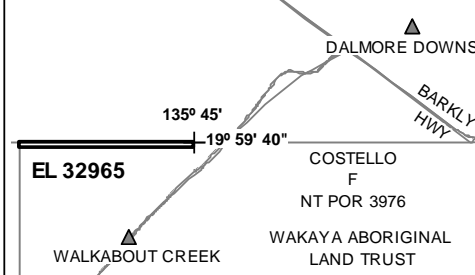
Not To Scale NMIG Map Sheet No: 4769

Exploration Licence 32890 sought by GEMPART (NT) PTY LTD, ACN 081 859 896 over an area of 240 Blocks (717 km²) depicted below for a term of 6 years, within the BAUHINIA DOWNS locality.



Not To Scale NMIG Map Sheet No: 5965

Exploration Licence 32965 sought by KNOX RESOURCES PTY LTD, ACN 623 480 286 over an area of 12 Blocks (13 km²) depicted below for a term of 6 years, within the DALMORE locality.



Not To Scale NMIG Map Sheet No: 6058

Notification Date: 1 December 2021