

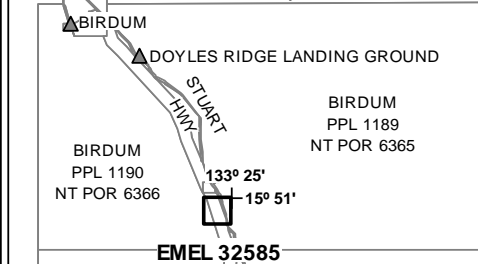
NOTICE OF MINERAL TITLE APPLICATIONS

MINERAL TITLES ACT 2010 SECTION 71

Objections or Submissions to mineral title applications (s71 [3])

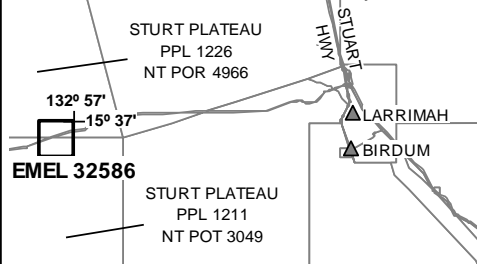
The landowner(s) of land in respect of which the following applications are made may lodge an objection to the grant of the application; any other persons may lodge a submission. Objections and submissions must be lodged in writing to the Department of Industry, Tourism and Trade, GPO Box 4550, DARWIN NT 0801 or emailed to titles.info@nt.gov.au. Objections and submissions can also be lodged at Centrepont Building, 48-50 Smith Street, Darwin, within 30 days from the relevant Notification Date, which is set out below.

Extractive Mineral Exploration Licence 32585 sought by TERRITORY SANDS PTY LTD, ACN 632 797 972 over an area of 4 Blocks (14 km²) depicted below for a term of 2 years, within the LARRIMAH locality.



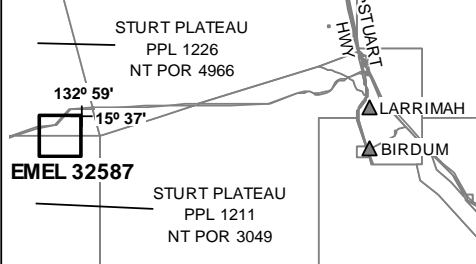
Not To Scale NMIG Map Sheet No: 5566

Extractive Mineral Exploration Licence 32586 sought by TERRITORY SANDS PTY LTD, ACN 632 797 972 over an area of 4 Blocks (14 km²) depicted below for a term of 2 years, within the WESTERN CREEK locality.



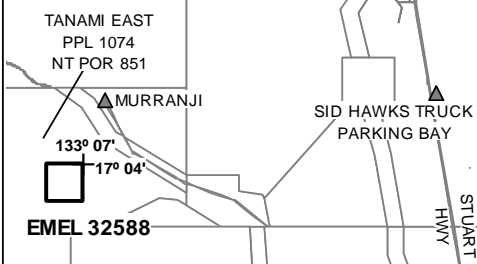
Not To Scale NMIG Map Sheet No: 5466

Extractive Mineral Exploration Licence 32587 sought by TERRITORY SANDS PTY LTD, ACN 632 797 972 over an area of 4 Blocks (14 km²) depicted below for a term of 2 years, within the WESTERN CREEK locality.



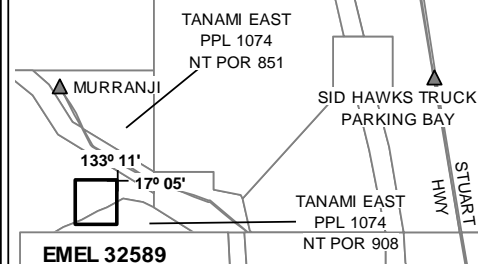
Not To Scale NMIG Map Sheet No: 5466

Extractive Mineral Exploration Licence 32588 sought by TERRITORY SANDS PTY LTD, ACN 632 797 972 over an area of 4 Blocks (14 km²) depicted below for a term of 2 years, within the NEWCASTLE WATERS locality.



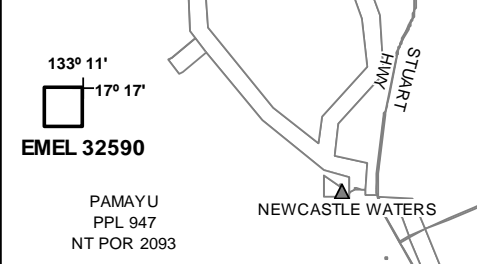
Not To Scale NMIG Map Sheet No: 5563

Extractive Mineral Exploration Licence 32589 sought by TERRITORY SANDS PTY LTD, ACN 632 797 972 over an area of 4 Blocks (14 km²) depicted below for a term of 2 years, within the NEWCASTLE WATERS locality.



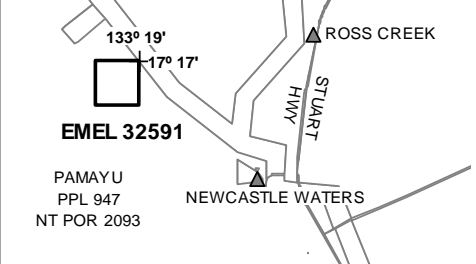
Not To Scale NMIG Map Sheet No: 5563

Extractive Mineral Exploration Licence 32590 sought by TERRITORY SANDS PTY LTD, ACN 632 797 972 over an area of 4 Blocks (14 km²) depicted below for a term of 2 years, within the NEWCASTLE WATERS locality.



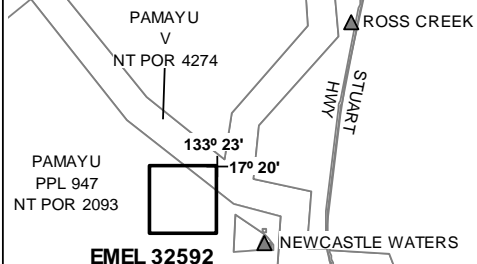
Not To Scale NMIG Map Sheet No: 5563

Extractive Mineral Exploration Licence 32591 sought by TERRITORY SANDS PTY LTD, ACN 632 797 972 over an area of 4 Blocks (14 km²) depicted below for a term of 2 years, within the NEWCASTLE WATERS locality.



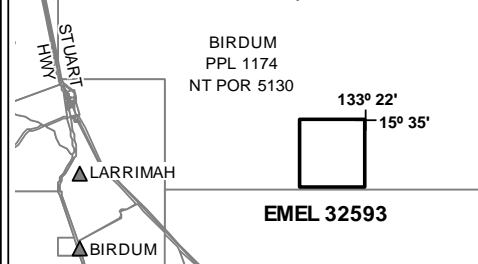
Not To Scale NMIG Map Sheet No: 5563

Extractive Mineral Exploration Licence 32592 sought by TERRITORY SANDS PTY LTD, ACN 632 797 972 over an area of 4 Blocks (14 km²) depicted below for a term of 2 years, within the NEWCASTLE WATERS locality.



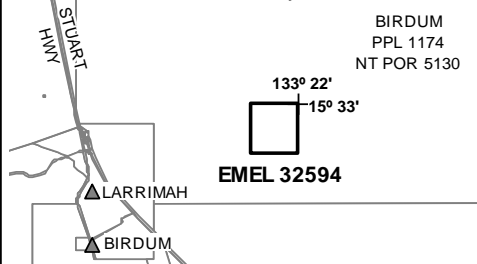
Not To Scale NMIG Map Sheet No: 5563

Extractive Mineral Exploration Licence 32593 sought by TERRITORY SANDS PTY LTD, ACN 632 797 972 over an area of 4 Blocks (14 km²) depicted below for a term of 2 years, within the LARRIMAH locality.



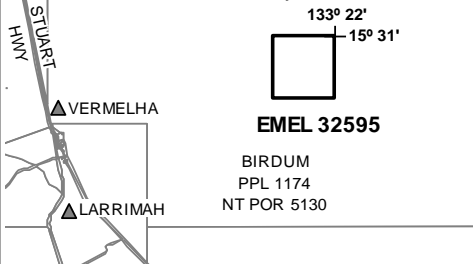
Not To Scale NMIG Map Sheet No: 5566

Extractive Mineral Exploration Licence 32594 sought by TERRITORY SANDS PTY LTD, ACN 632 797 972 over an area of 4 Blocks (14 km²) depicted below for a term of 2 years, within the LARRIMAH locality.



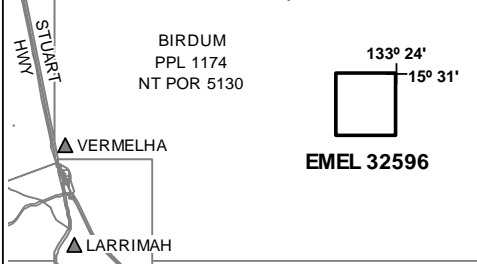
Not To Scale NMIG Map Sheet No: 5566

Extractive Mineral Exploration Licence 32595 sought by TERRITORY SANDS PTY LTD, ACN 632 797 972 over an area of 4 Blocks (14 km²) depicted below for a term of 2 years, within the LARRIMAH locality.



Not To Scale NMIG Map Sheet No: 5566

Extractive Mineral Exploration Licence 32596 sought by TERRITORY SANDS PTY LTD, ACN 632 797 972 over an area of 4 Blocks (14 km²) depicted below for a term of 2 years, within the LARRIMAH locality.



Not To Scale NMIG Map Sheet No: 5566

Notification Date: 3 March 2021